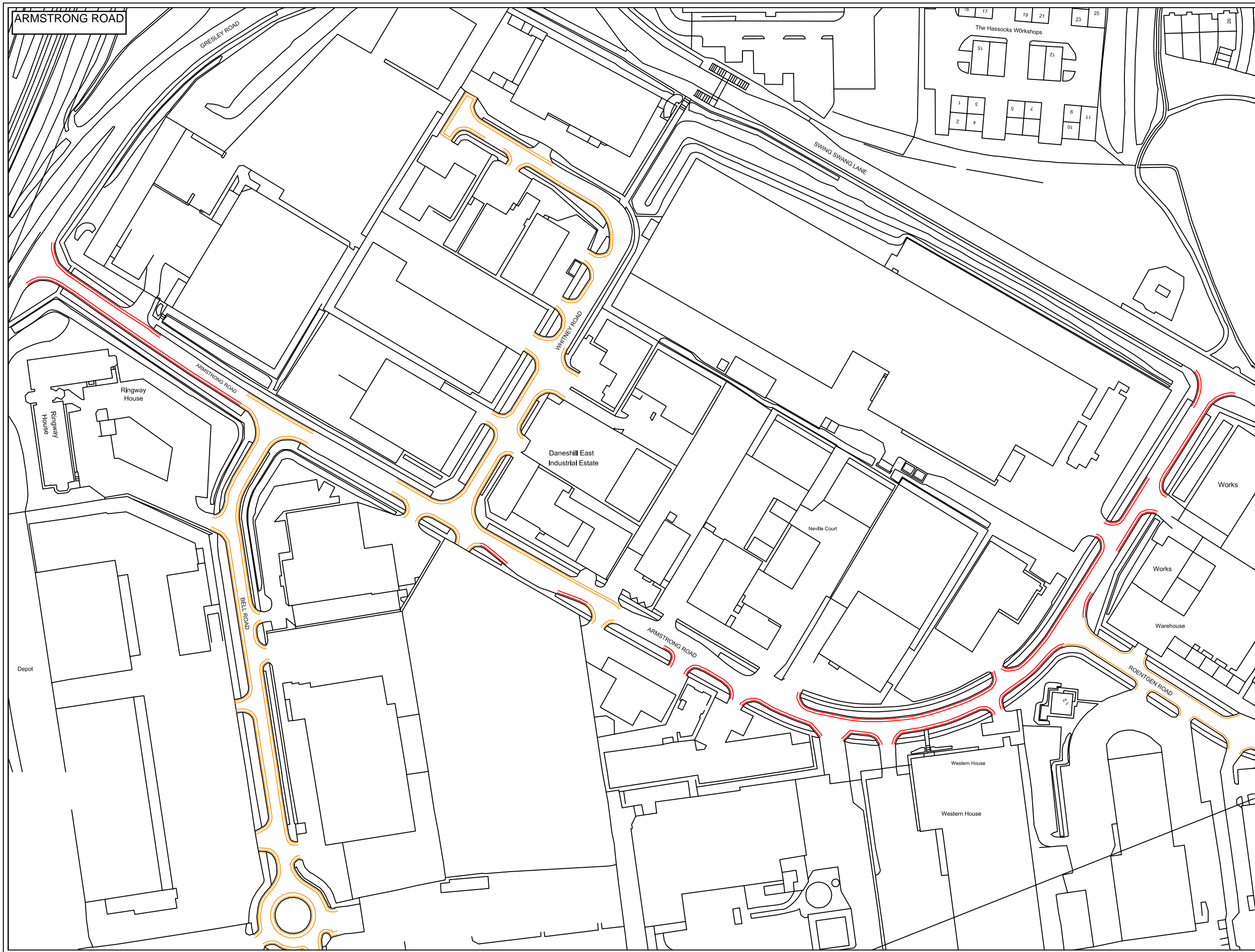


PROPOSED TRAFFIC REGULATION ORDER WADE ROAD AND ARMSTRONG ROAD AREAS APPENDIX 1



KEY

- Proposed no waiting at any time
- Existing no waiting at any time
- Existing no waiting 8am -7pm

**PRELIMINARY**

Rev	Description	Date
A	Western end included	22.08.18

© Crown Copyright and database rights 2011 Ordnance Survey LA100019356.

**PROJECT INFORMATION**

PROPOSED TRAFFIC ORDER  
ARMSTRONG ROAD NORDEN

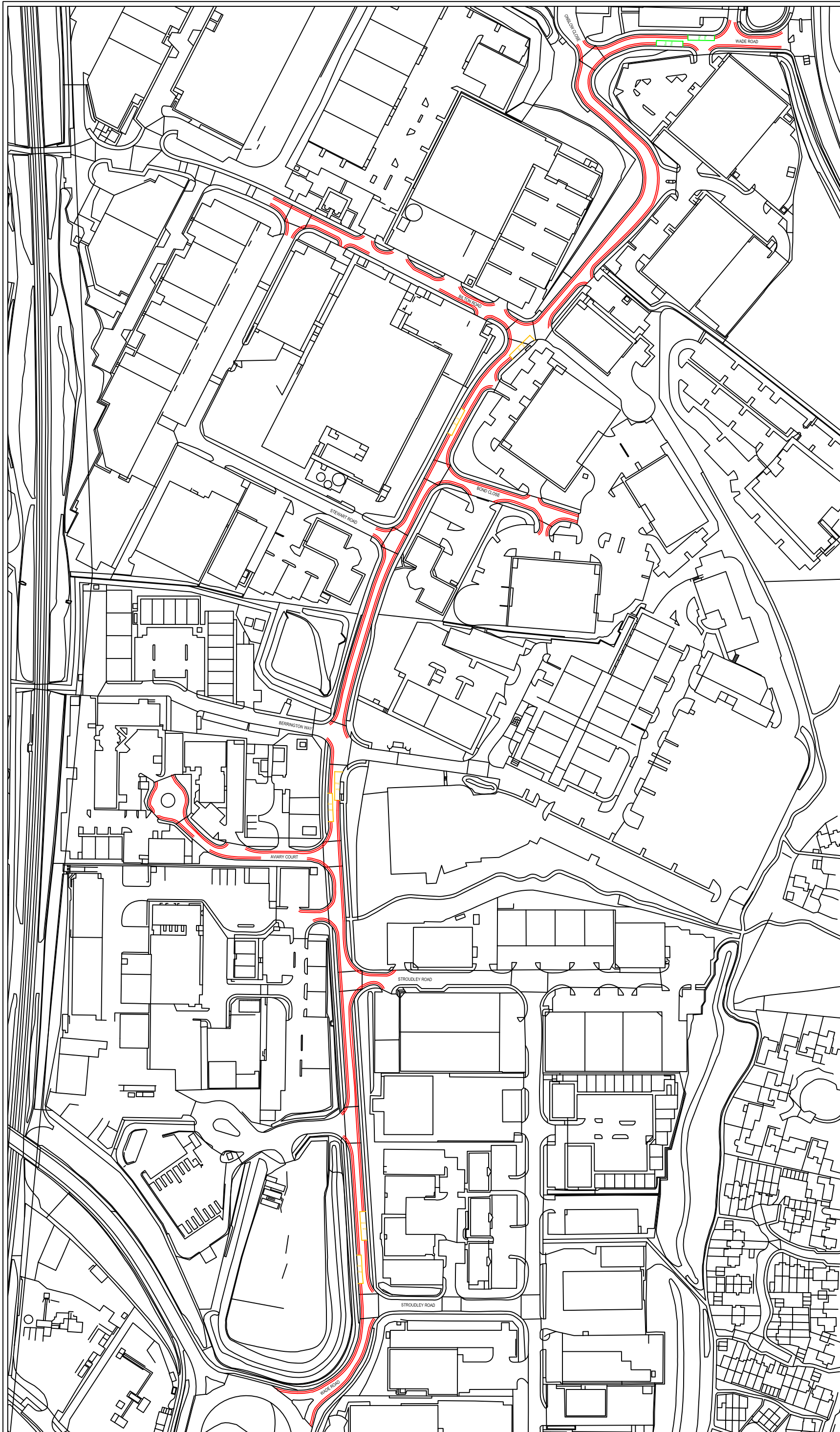
Scale	Checked by	Date
N.T.S	ARM	07.06.18
Plotted at	Drawn by	Date
A3	RP	07.06.18






COMMUNITY SERVICES  
BASINGSTOKE AND DEANE  
BOROUGH COUNCIL  
CIVIC OFFICES  
LONDON ROAD, BASINGSTOKE  
HAMPSHIRE, RG21 4AH  
☎ (01256) 844844  
☎ (01256) 845200  
🌐 www.basingstoke.gov.uk  
✉ communityservices@basingstoke.gov.uk

Drawing number  
**CDR-09-03-NOR-28-01-A**

PROPOSED TRAFFIC REGULATION ORDER WADE ROAD AND ARMSTRONG ROAD AREAS APPENDIX 1



Key

-  Proposed no waiting at any time (double yellow lines)
-  Proposed no stopping at any time except buses
-  Existing no stopping at any time except buses

**PRELIMINARY**

Rev	Description	Date
-	n/a	-

© Crown Copyright and database rights 2011 Ordnance Survey LA100019356.

**PROJECT INFORMATION**

**PROPOSED PARKING CONTROLS**

**WADE ROAD NORDEN**

Scale	Checked by	Date
NTS	ARM	08.08.18
Plotted at	Drawn by	Date
A3	RP	01.08.18



COMMUNITY SERVICES  
BASINGSTOKE AND DEANE  
BOROUGH COUNCIL  
CIVIC OFFICES  
LONDON ROAD, BASINGSTOKE  
HAMPSHIRE, RG21 4AH  
☎ (01256) 844844  
☎ (01256) 845200  
🌐 www.basingstoke.gov.uk  
✉ communityservices@basingstoke.gov.uk

Drawing number  
**CDR-09-03-NOR-28-02**